
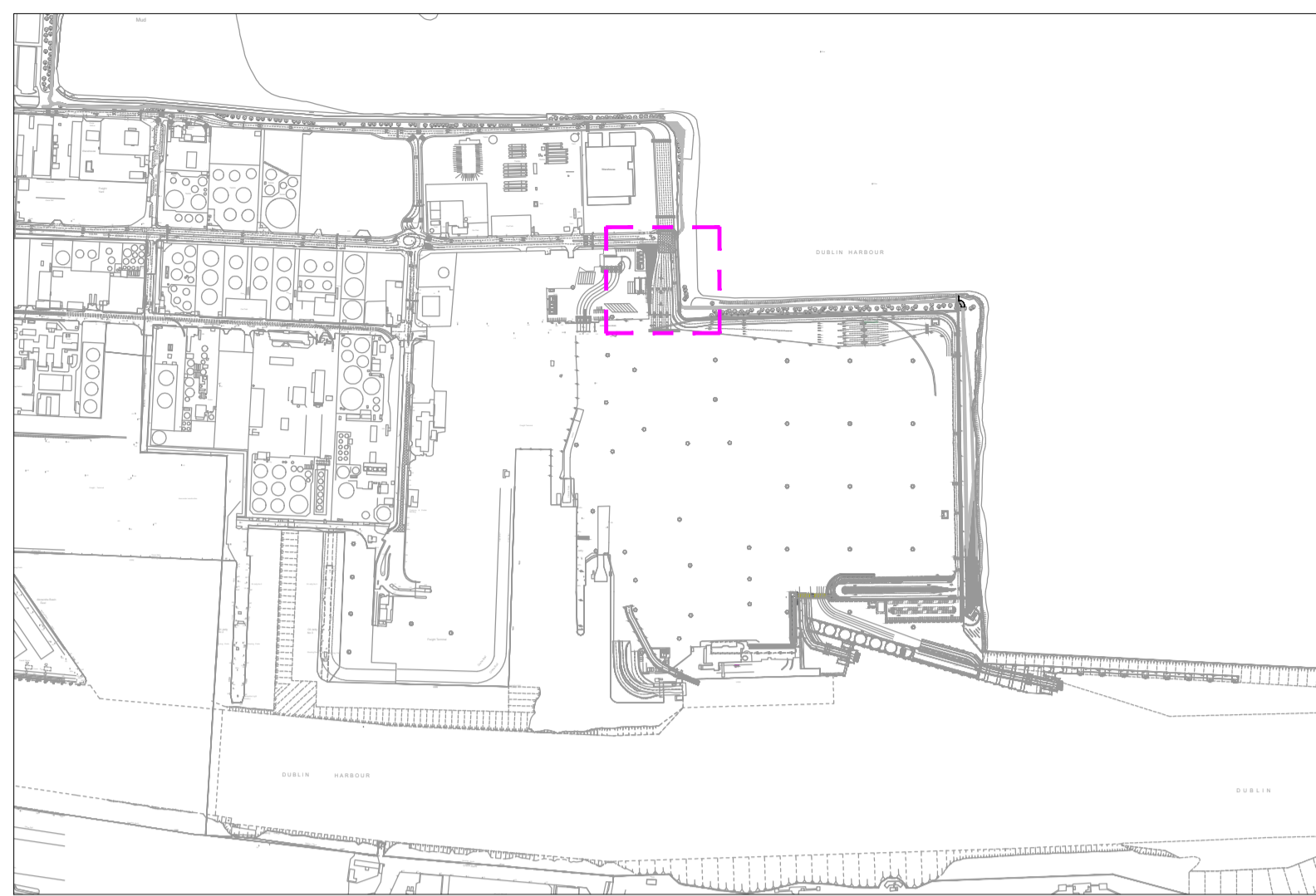
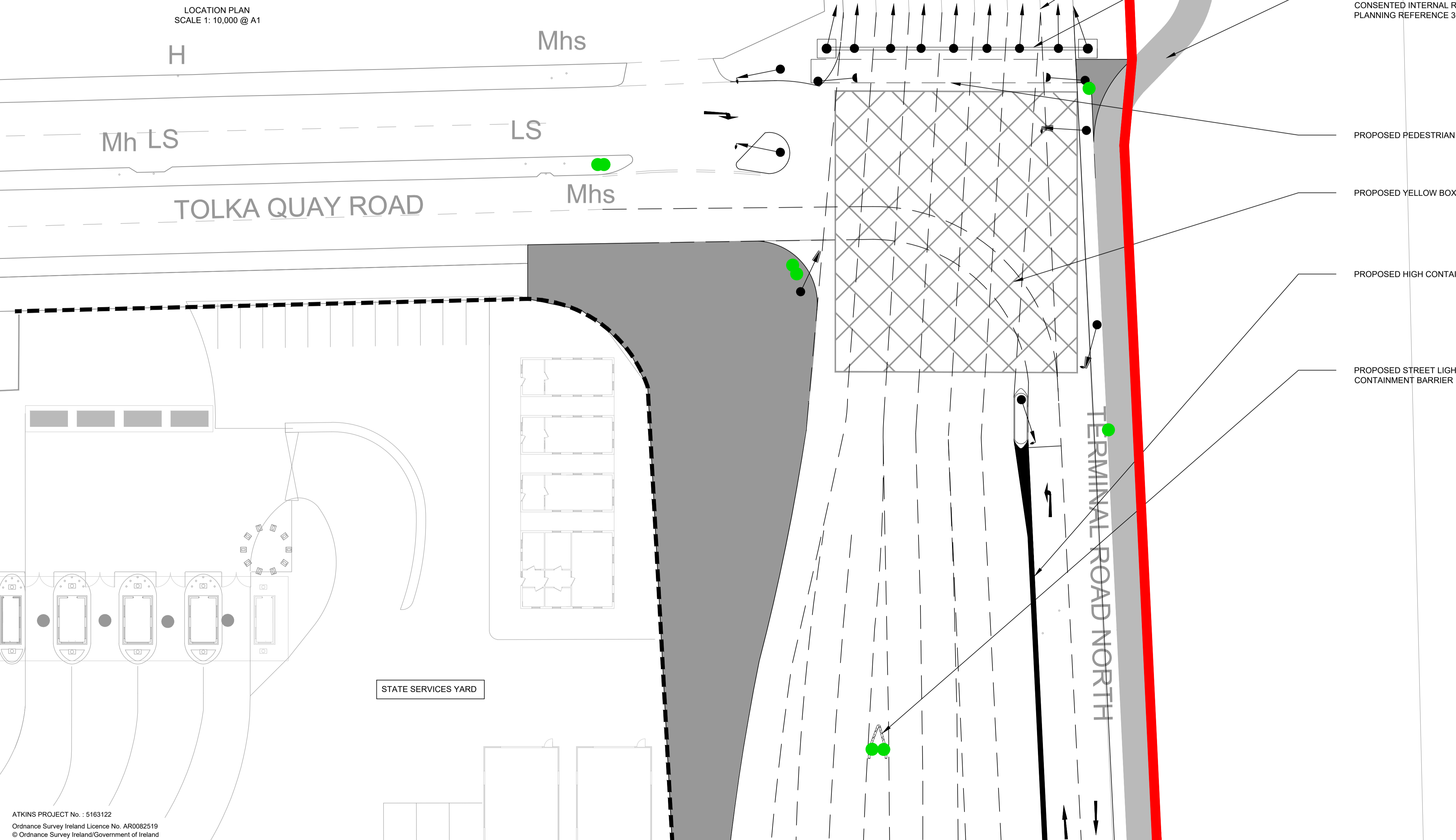


100
10
0
A1

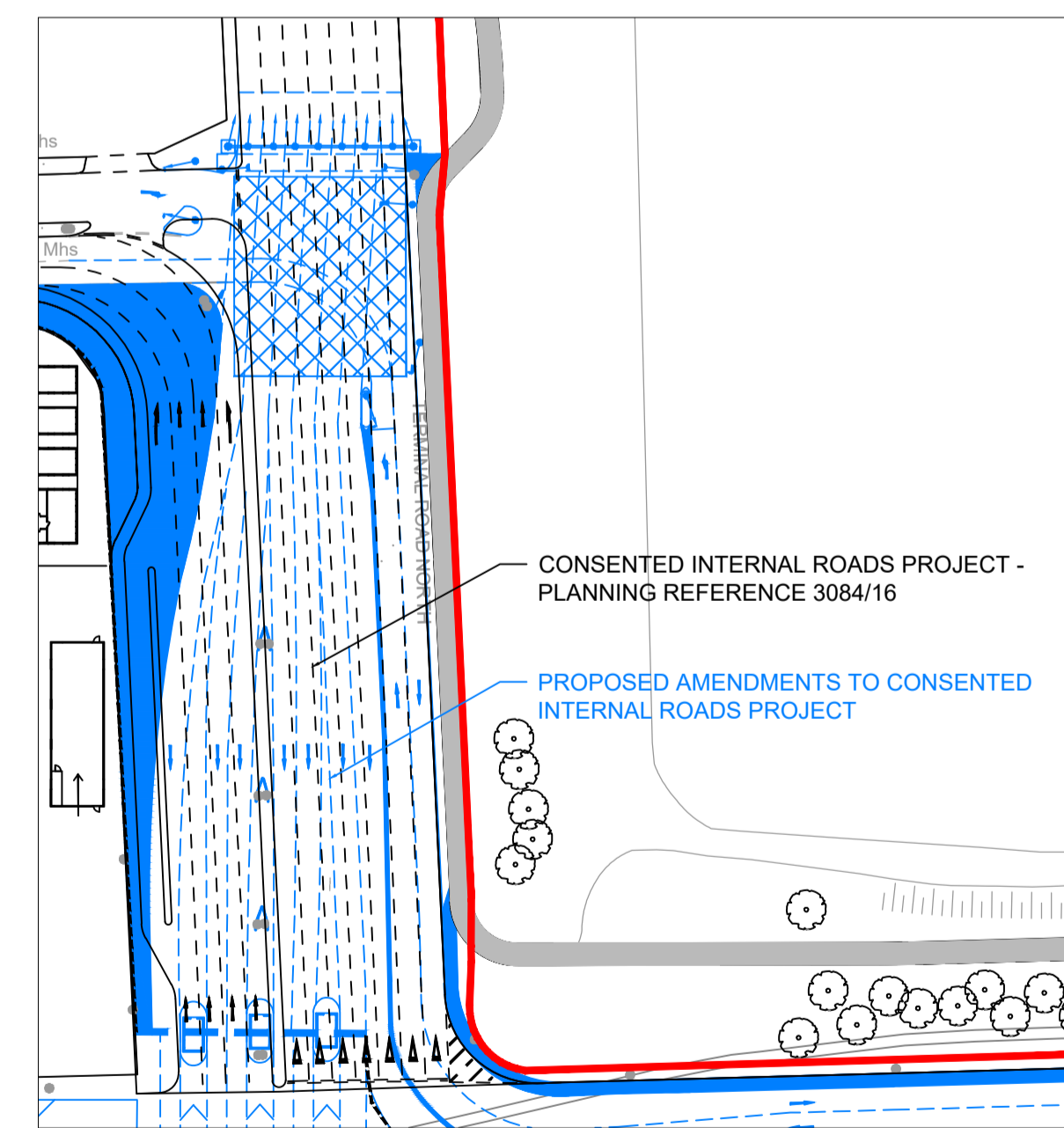
DO NOT SCALE



- GENERAL NOTES**
1. ALL DIMENSIONS ARE IN METRES UNLESS NOTED OTHERWISE
 2. ONLY WRITTEN DIMENSIONS SHALL BE USED. NO DIMENSIONS SHALL BE SCALED FROM THE DRAWINGS
 3. ALL LEVELS ARE IN METRES AND ARE TO ORDNANCE DATUM MALIN UNLESS NOTED OTHERWISE
 4. ALL COORDINATES ARE IN METRES AND ARE TO IRISH TRANSVERSE MERCATOR
 5. DRAWINGS ARE TO BE READ IN CONJUNCTION WITH THE SPECIFICATION
 6. ALL DRAWINGS ARE THE PROPERTY OF ATKINS BYRNELOOBY.
 7. [xx.xx m CD] REFER TO LEVELS AT CHART DATUM (DUBLIN PORT)
 8. ORDNANCE DATUM MALIN [O.D.M.]
- CHART DATUM [C.D.] (DUBLIN PORT) 2.51m
9. OS MAP SHEET NO:
3198-18, 3198-19, 3198-20, 3198-23, 3198-24, 3198-25, 3199-16, 3199-17, 3199-18, 3199-21, 3199-23, 3199-24, 3264-2, 3264-3, 3264-4, 3264-5, 3264-8, 3264-9, 3264-10, 3264-13, 3264-14, 3264-15, 3265-1, 3265-6, 3265-7, 3265-8, 3265-9, 3265-11, 3265-12.



- PROPOSED GANTRY WITH VMS AND STATIC SIGNAGE
- PROPOSED TIE IN WITH CONSENTED INTERNAL ROADS PROJECT - PLANNING REFERENCE 3084/16
- PROPOSED TRAFFIC SIGNAL GANTRY
- GREENWAY/CYCLE TRACK AS PER CONSENTED INTERNAL ROADS PROJECT - PLANNING REFERENCE 3084/16
- PROPOSED PEDESTRIAN CROSSING
- PROPOSED YELLOW BOX MARKINGS
- PROPOSED HIGH CONTAINMENT KERBING
- PROPOSED STREET LIGHTING CONTAINMENT BARRIER



PROPOSED AMENDMENT TO CONSENTED INTERNAL ROADS PROJECT - PLANNING REFERENCE 3084/16
SCALE 1:1000 @ A1

File: CP1770-ATK-01-ZZ-M2-CE-0075-076 Tolka Quay Jct - Cor Park Area.dwg
Date: Jul 05, 2019 - 4:00pm
Plotted by: ENicMurchu

ATKINS PROJECT No. : 5163122
Ordnance Survey Ireland Licence No. AR0082519
© Ordnance Survey Ireland/Government of Ireland

	APPLICATION BOUNDARY		PROPOSED ROAD LAYOUT		TRAFFIC SIGNALS AS PER TRAFFIC SIGNS MANUAL
	UNIFIED FERRY TERMINAL INTERNATIONAL SHIP AND PORT FACILITY SECURITY FENCE LINE ¹		CONSENTED GREENWAY / CYCLE TRACK		PROPOSED 30m HIGHMAST LIGHTING ^{1,2}
	PROPOSED GANTRIES WITH VMS AND STATIC SIGNAGE ¹		PROPOSED 15m HIGHMAST LIGHTING ^{1,2}		PROPOSED STREET LIGHTING ^{1,2}
	PROPOSED PEDESTRIAN FOOTWAYS				

¹ REFER TO CP1770-ATK-01-ZZ-M2-CE-0051 FOR TYPICAL DETAILS
² REFER TO CP1770-ATK-01-ZZ-M2-CE-1301 FOR PROPOSED LIGHTING LAYOUT

Rev	Description	By	Date	Chk'd	Auth
00	ISSUED FOR PLANNING	MOD	07.19	KH	AC

ATKINS
Member of the SNC-Lavalin Group
BYRNELOOBY
WS Atkins Ireland Ltd. & ByrneLooby Partners Ltd.
Atkins House,
150 Airside Business Park,
Swords, Co. Dublin

Client
**COMHLACHT CHALAFOR
ÁTHA CLIATH
DUBLIN PORT COMPANY**

Project
MP2

Purpose PLANNING		Title PROPOSED TOLKA QUAY ROAD - TERMINAL ROAD NORTH JUNCTION	
Original Scale 1:250 @ A1	Design/Drawn MOD	Checked KH	Authorised AC
Date 05.07.19	Date 05.07.19	Date 05.07.19	Date 05.07.19
Status P	Drawing Number CP1770-ATK-01-ZZ-M2-CE-0075	Rev 00	